AT THE EAST ENTRANCE

Yellowstone Park

Yellowstone
F
722.9
.A1
no. 1010

PAHASKA TEPEE

BUFFALO BILL'S OLD HUNTING LODGE ★★★

ROAD LOG THE FAMOUS CODY ROAD TO YELLOWSTONE PARK

Fifty Miles of Mountain Grandeur and Scenery Through the Valley of the North Fork of the Shoshone River

	From Cody, Wyoming Miles	From East Gate, Yellowstone Park Miles
East Gateway, Yellowstone National Park	51.6	0.00
Oldest and largest of our national parks; home of geysers, hot springs, mud pots, a many-hued canyon, trout-filled lakes and streams, bird life and the largest concentration of species of wild animal life in our country.		
PAHASKA TEPEE, Buffalo Bill's Old Hunting Lodge	49.5	2.1
Pahaska Tepee is a mountain village devoted to serving and entertaining visitors to Yellowstone Park. Make Pahaska Tepee your headquarters during your Park visit. Drive in and out of the Park daily. Your Park permit and entrance fee is good for the entire season. Try out horseback fishing trips and moonlight trail riding. Visit our free Buffalo Bill Museum conducted by his grandson, Frederick Garlow. Enjoy at least one night's cool rest at Pahaska if your time is limited. There is a quick roadside meal ready for you if you are in a hurry and, while you eat, we will service your car. Pahaska Tepee gives you better accommodations, better personal service, and better service for your car at the least cost. We cordially invite you to be our guest.		
Cody Peak Vista and Marker	48.35	3.25
Mountain directly ahead of westbound traffic.		
Chimney Rock	40.2	11.4
Elephant Head Rock	39.75	11.85
Westbound traffic look to right.		
Henry Ford	38.15	13.45
Rock formation on skyline across river.		
Palisades	37.9	13.7
Cliffs along side of highway.		
Firefighters' Memorial	36.5	15.1
U. X. U. Ranch	34.5	17.1
Four Old Men on Toboggan	29.9	21.7
Skyline rock formation straight ahead of westbound traffic.		
Wapiti Ranger Station	28.9	22.7
Oldest Station of U. S. Forest Service.		
Anvil	27.85	23.75
On skyline across river.		
Boy and His Dog	27.3	24.3
On skyline ahead to eastbound traffic.		
Devil's Elbow	27.1	24.5
Sharp, mutilated cliff forming foreground of Holy City.		
Ptarmigan Mountain	26.9	24.7
Bold, rim-rocked mountain to right of eastbound traffic.		
Holy City	26.8	24.8
Fantastic rock formations across river.		
Hanging Rock	26.2	25.4
Enormous cliff overhanging sharp curve in highway.		
Bear	26.1	25.5
High on skyline across river.		
Mr. Punch	25.9	25.7
Above on skyline to westbound traffic.		
Camel	25.5	26.1
Slipper	25.5	26.1
Both above on skyline ahead of westbound traffic.		
Laughing Pig	25.25	26.35
Outline of low cliff immediately over highway.		
East Boundary Shoshone National Forest	24.2	27.4
This present forest is a large portion of the first and original forest lands set aside in 1891 by President Harrison and then called the Yellowstone Timber Reserve.		
Chinese Wall	21.5	30.1
Extending into distance on either side of highway, a good example of a volcanic dike.		
Playground of the Gods	17.6	34.00
Rough formations in distance across river.		
Sheep Mountain	16.6	35.00
Across river to south.		
Carter Mountain		
Beyond Shoshone Reservoir.		
West End of Shoshone Canyon	7.45	44.15
Triple Tunnels	7.00	44.6
Granite Tunnel—Spillway Beneath	6.5	45.1
Shoshone Dam	6.45	45.15
Completed in 1910 by U. S. Reclamation Service. Furnishing power to the Big Horn Basin and irrigation to thousands of acres of the lower Shoshone Valley. Eastbound traffic shift to low gear.		
Hydro-electric Power House	6.4	45.2
Bottom of Canyon.		
Cedar Mountain		
Across Canyon.		
Rattlesnake Mountain—on which highway is built		
Tunnel	6.1	45.5
At foot of Dam Hill. Westbound traffic shift to low gear.		
Overhanging Cliff	6.05	45.55
Kaiser's Face	5.9	45.7
Profile on cliff just above highway.		
Extinct Geyser Cones on either side of highway	2.75	48.85
Peculiar odors in the air in this area are from hydrogen sulphide and other gases rising from many springs in river bottom.		
Buffalo Bill Museum	0.00	51.6
Dedicated to Colonel W. F. (Buffalo Bill) Cody and containing many interesting relics of both Colonel Cody and the local area.		
Buffalo Bill Statue		
A magnificent work in bronze to the memory of Colonel Cody by Sculptress Gertrude Vanderbilt Whitney.		
Cody, Wyoming		

A Trip to the Park Is Not Complete Without a Stop at Pahaska Tepee — a Wyoming State Historical Shrine

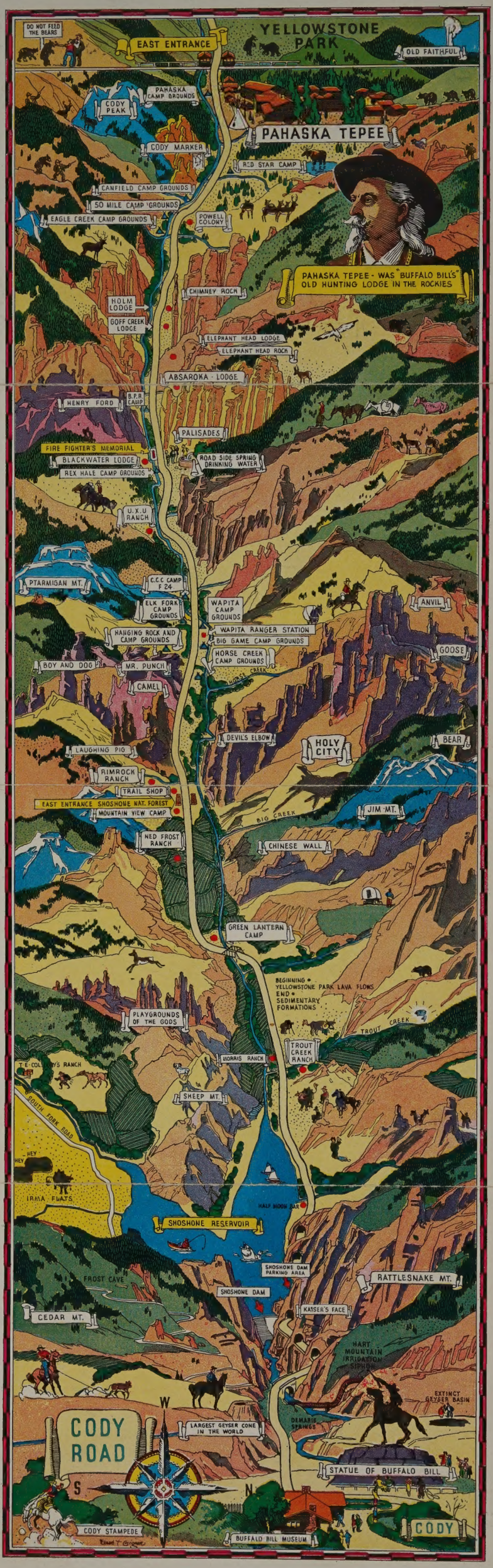

A Complete Mountain Village

Pahaska Tepee, Buffalo Bill's Old Hunting Lodge

At East Entrance to Yellowstone Park

Mail and Telegraph Address: Pahaska Tepee, Cody, Wyoming

Colonel William Frederick Cody (Buffalo Bill), famous scout, hunter, and showman extraordinary, built Pahaska Tepee in 1901, and gave to it his Sioux Indian name, which means "Long-Haired Man." Until his death in 1917, he used it as a hunting lodge and a place to entertain his many friends. Pahaska has known celebrity, royalty and unknown alike. Perhaps the largest and best remembered party was that given for Albert I, Prince of Monaco, in 1913, when the Prince and his retinue and many local friends of Colonel Cody, hunted and played for sixty days. So profuse was Buffalo Bill's hospitality that Pahaska Tepee became almost as well known in Wyoming as the owner himself.

Pahaska Tepee is located near the top of the rugged Absaroka mountain range that bounds the east side of Yellowstone Park. With the opening of the east Park gateway to stagecoach travel the United States Forest Service required that Colonel Cody provide accommodations for Park visitors during the summer months. Since the passing of Colonel Cody, Pahaska has been devoted entirely to the enjoyment of Park visitors in summer, of big game hunters in spring and fall, and more recently for winter sports enthusiasts in winter.

COL. W. F. CODY
"Buffalo Bill"

The old stagecoach road has given way to a paved highway (U. S. 14 and 20) from Cody to Yellowstone Park, and Pahaska Tepee still remains the only landmark directly on the highway for over twenty-five miles either side of the Park gateway. Pahaska has developed with the motor traffic. New buildings and new services to meet the demands of today's travelers have been added and blended with the old, without losing the romance of the days of the old master.

That memories of Buffalo Bill may become stronger and his niche in American life better understood, his grandson, Frederick Garlow, has placed a free museum of his grandfather's possessions at Pahaska and personally conducts it for the public.



PAHASKA TEPEE LODGE LOUNGE

Where the Old West Still Lives

UPR



BUFFALO BILL LODGE LOUNGE

Accommodations and Services

Daily Mail, Telephone-Telegraph Service

We Accept Wire or Telephone Reservations
Our number is Cody 07F21, and calls from Cody are free.

Pahaska Tepee (The original lodge)
Lounge, Recreation, Museum, Rooms.

Buffalo Bill Lodge (Entirely new)
Beautiful Lounge, Dining Room, Cocktail Bar, Rooms, with or without bath.

Log Cabins
Two and six-room cabins, with or without bath, some housekeeping units. General tub and shower baths included.

Store—Cafe
Quick roadside meal service at popular prices. Curios, films, confectionery, tobacco and fishing tackle.

Service Station
Petroleum products at town prices.

Garage
Day or night repair service, wrecker and towage service.

Horseback Riding
Conducted trail trips for sight-seeing and big game stalking. Trail trips to trout streams par excellence. Summer pack train trips.
Hunts for black and grizzly bear in spring.
Big Game Hunts for black and grizzly bear, mountain sheep, elk, deer, moose and antelope in the fall.

Winter
Ice skating, skiing and tobogganing on our own runs. Headquarters in steam-heated Buffalo Bill Lodge.

European Plan Rates
Single, $1.25 to $4.00 per day.
Double, $2.00 to $7.00 per day.
Especially attractive rates for parties of three, four or more.

American Plan Rates quoted on request.

BUFFALO BILL LODGE

PRAIRIE PUBLISHING CO., CASPER